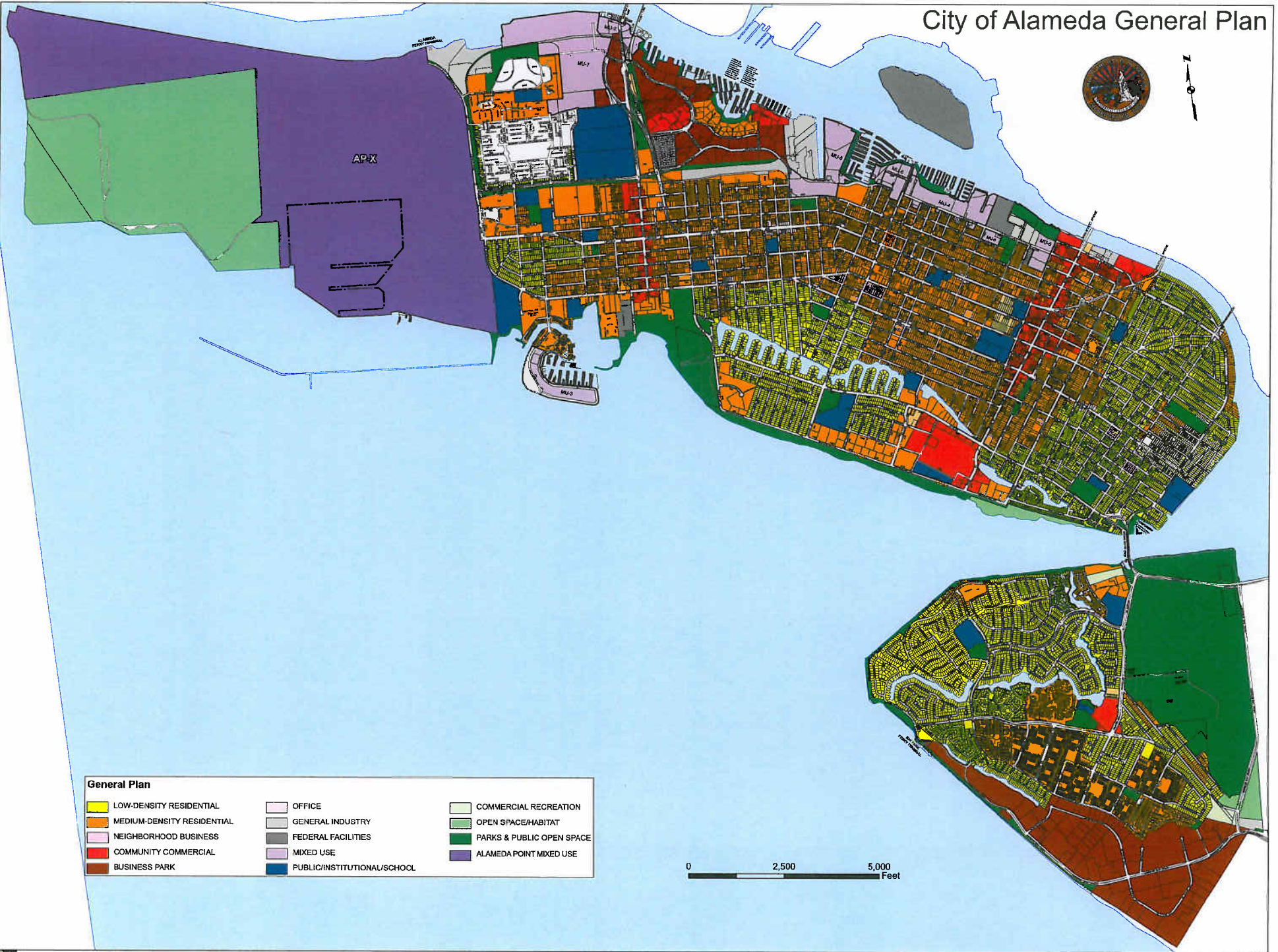
















Attachment D1. Amendment to City of Alameda General Plan Map for AP-X (Master Plan).

The City of Alameda General Plan is hereby amended pursuant to the attached map.

City of Alameda General Plan



General Plan

 LOW-DENSITY RESIDENTIAL	 OFFICE	 COMMERCIAL RECREATION
 MEDIUM-DENSITY RESIDENTIAL	 GENERAL INDUSTRY	 OPEN SPACE/HABITAT
 NEIGHBORHOOD BUSINESS	 FEDERAL FACILITIES	 PARKS & PUBLIC OPEN SPACE
 COMMUNITY COMMERCIAL	 MIXED USE	 ALAMEDA POINT MIXED USE
 BUSINESS PARK	 PUBLIC/INSTITUTIONAL/SCHOOL	

0 2,500 5,000 Feet