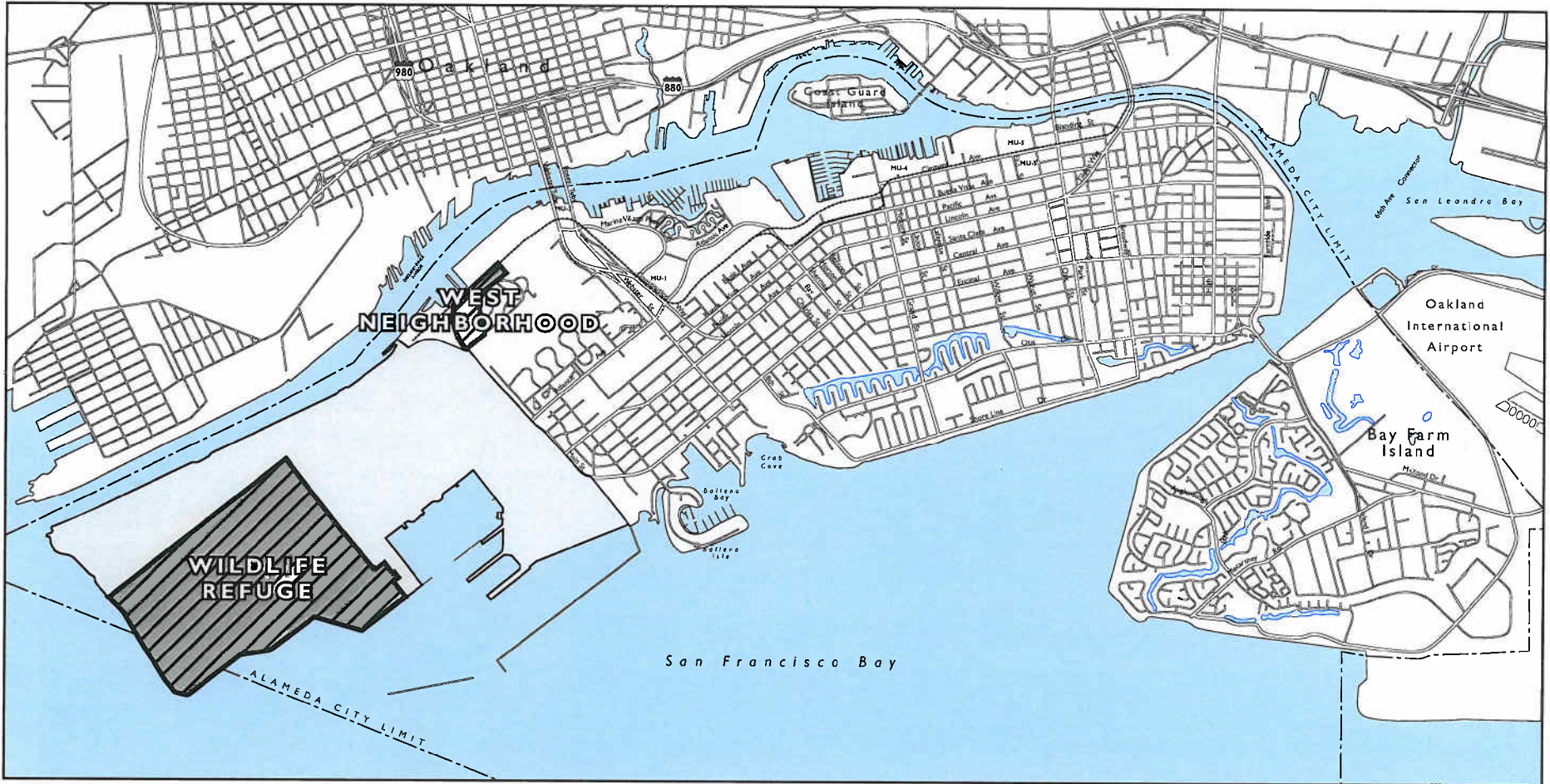


Attachment E.1. Chapter 9 Figures (Master Plan)



----- Alameda City Limit
 [Hatched Box] Alameda West GPA Area

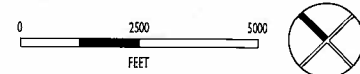
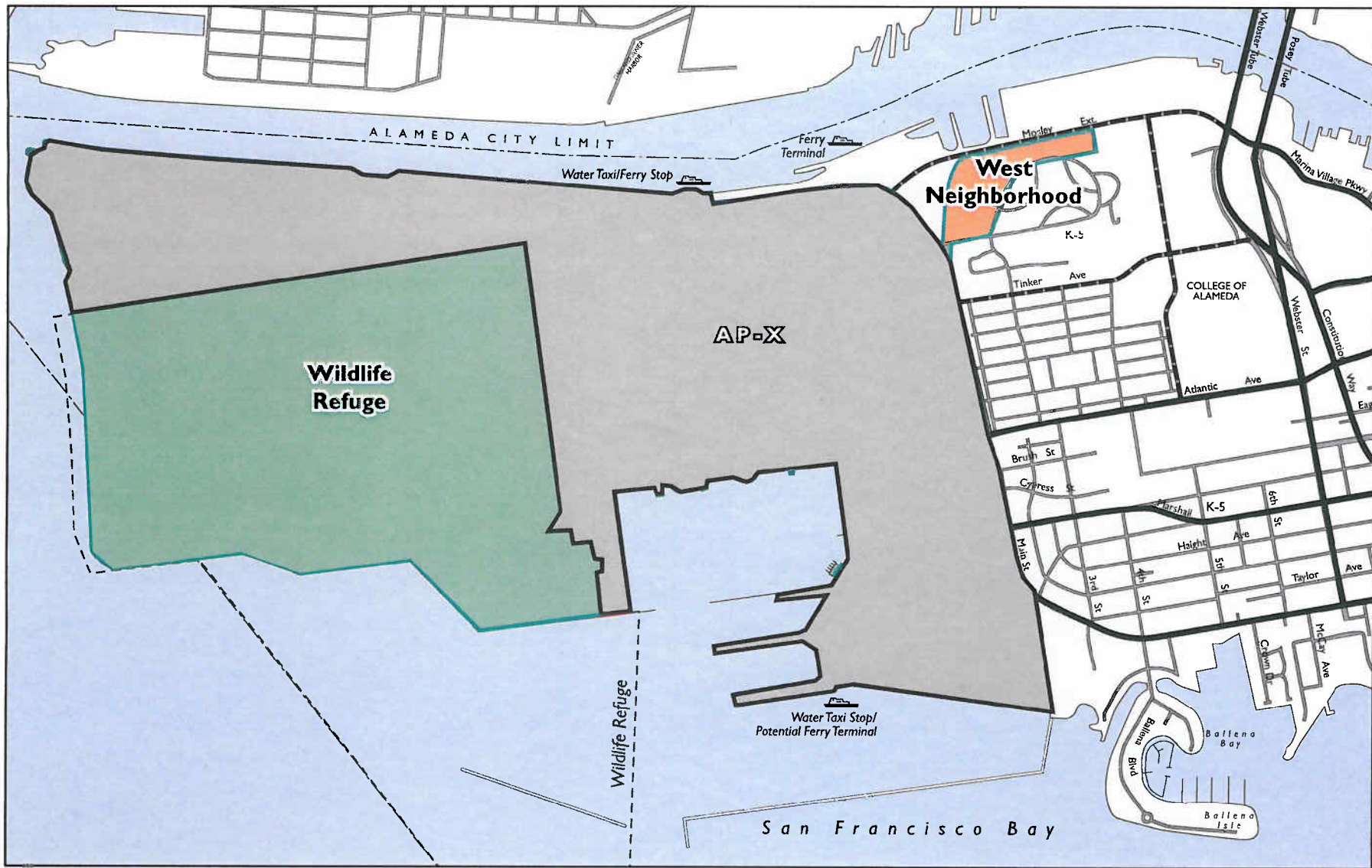




Figure 9-1
 Alameda West Planning Boundaries



 Medium-Density Residential

 Open Space/Habitat

 Alameda Point properties regulated under Chapter 11

 Major Street

 Proposed Major Street

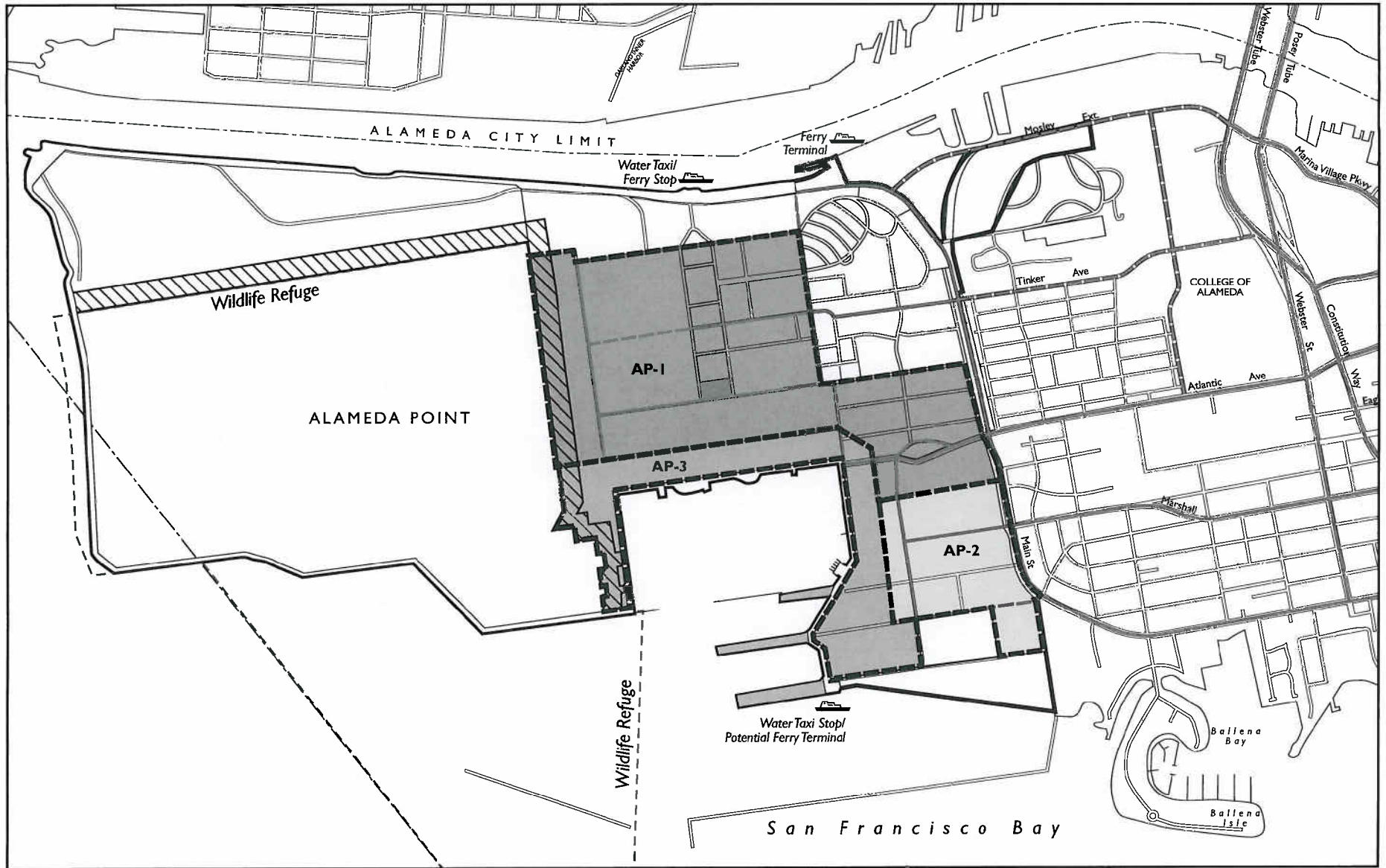
 Minor Street

 Planning Subareas



Figure 9-2

Proposed Alameda West General Plan Land Use



- AP-1 Alameda Point Mixed Use 1
- AP-2 Alameda Point Mixed Use 2
- AP-3 Alameda Point Mixed Use 3
- Wildlife Refuge Impact Area
- Planning Area

This figure has been deleted in its entirety.

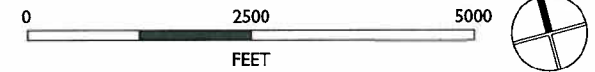
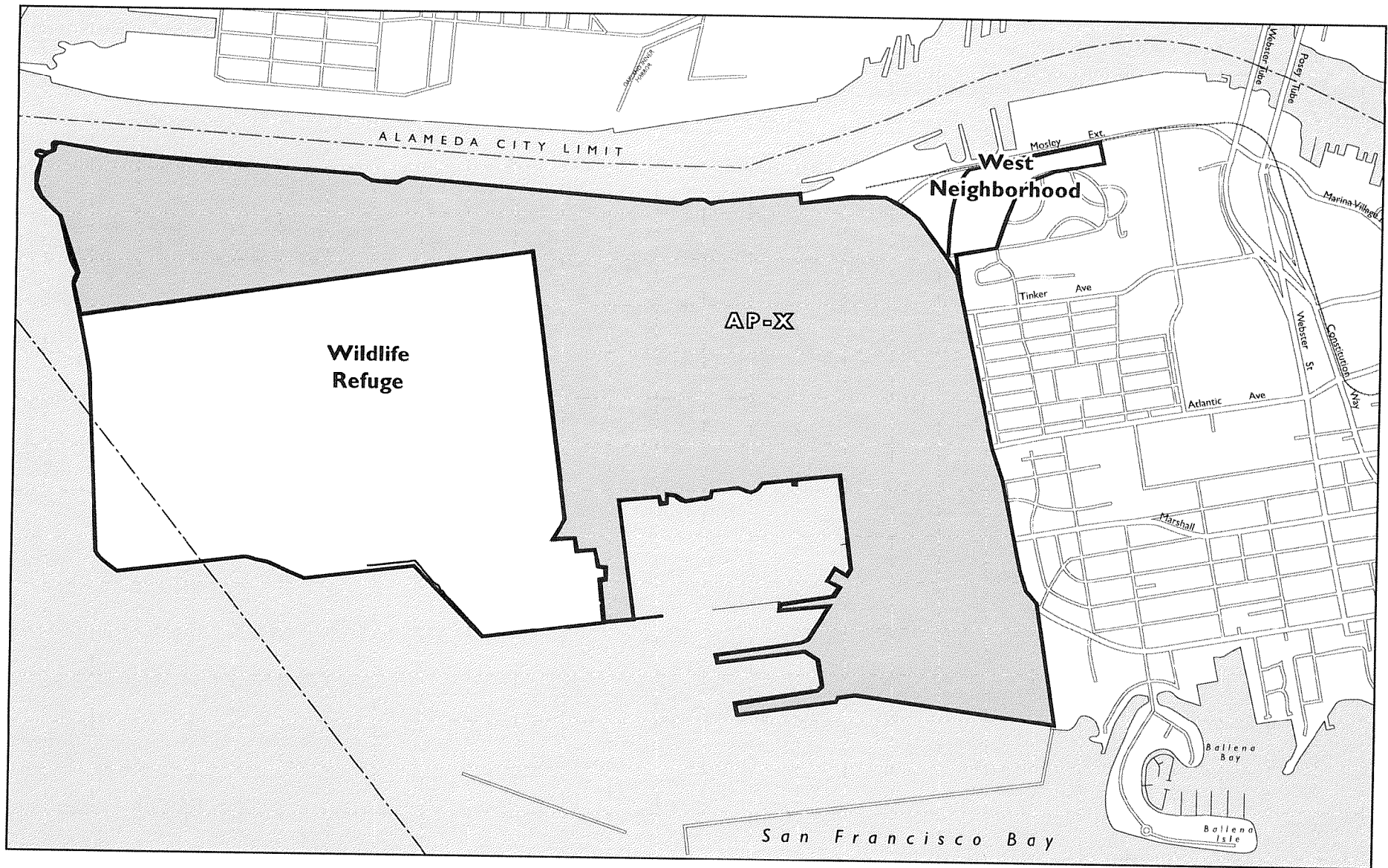


Figure 9-3
Alameda Point General Plan Mixed Use Areas





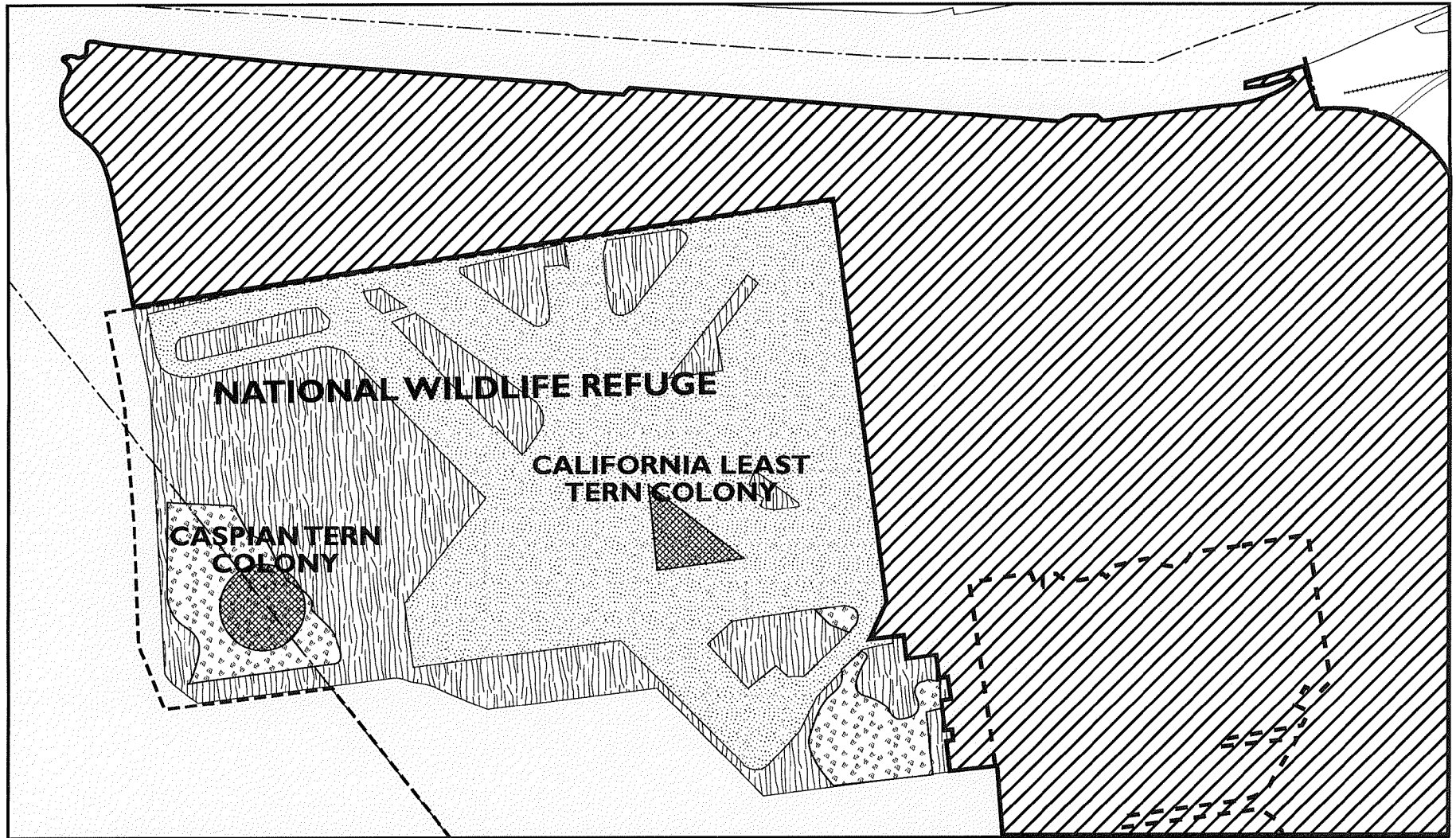
-  Alameda Point properties regulated under Chapter II
-  Alameda West Sub-Areas



Figure 9-4
Alameda West Sub-areas




Sources:

US Navy, *Natural Resource Management Plan*, Naval Air Station Alameda, USDA Soil Conservation Service, January 1986.
 Dr. Chris Kitting, Biologist, CSU Hayward, 1990.
 Sandy Wyllie Echeverria and Patrick J. Rutten, *Inventory of Eelgrass in San Francisco/San Pablo Bays*, National Marine Fisheries Service, Southwest Region, October 1989.
 LSA, *Biological Report: Harbor Bay Ferry Terminal*, prepared for the City of Alameda, January 1990. Includes Figure 5, Proposed Ferry Approach Route (eelgrass bed locations derived from surveys), and Figure 8, Transect Locations, Pacific Aerial Photo of Ferry Approach Vicinity, June 1989.



Grassland




Wetlands



Nesting Colony



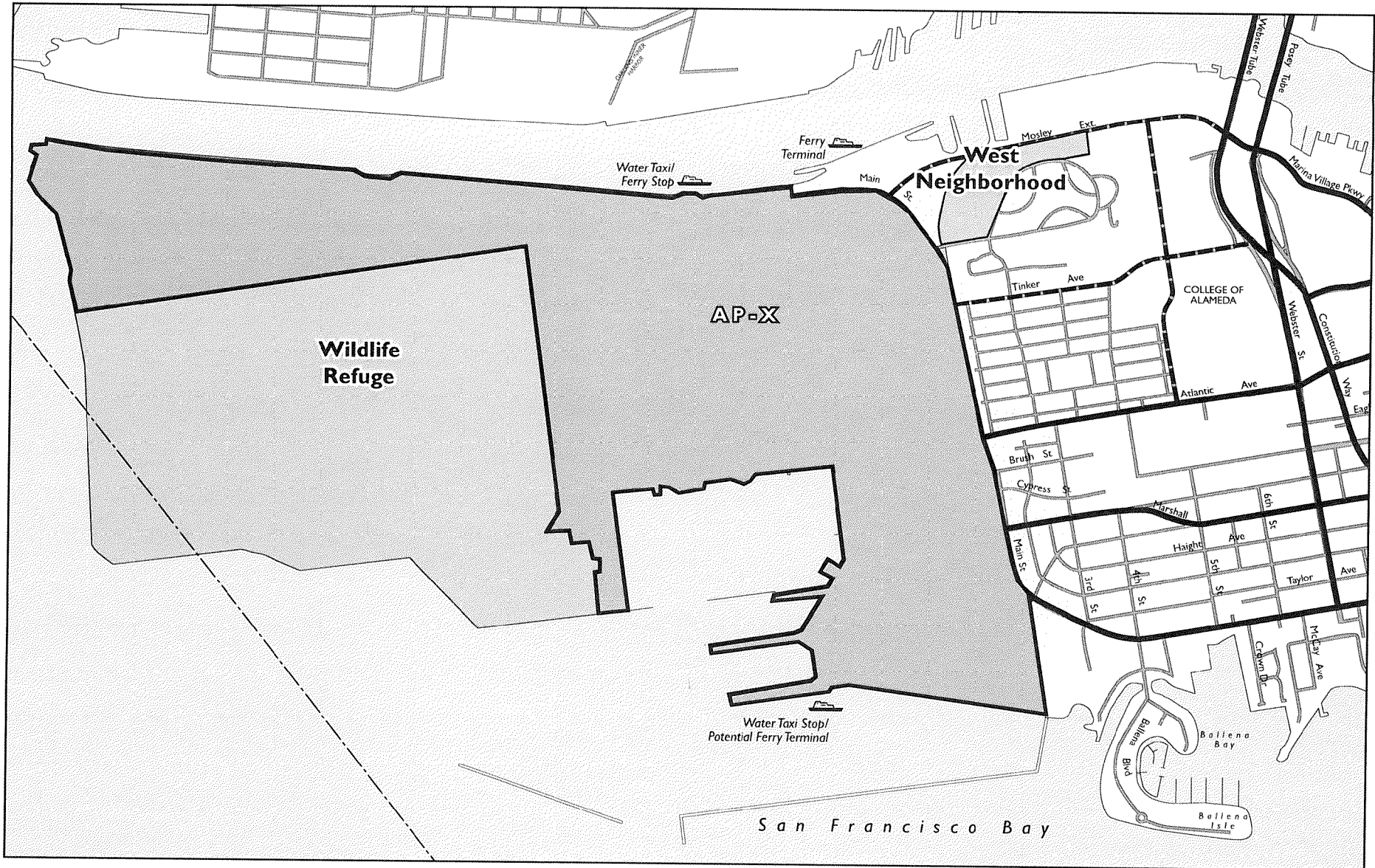
Airfield/Tarmac



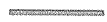



Alameda Point properties regulated under Chapter 11



Figure 9-5
**Alameda National
 Wildlife Refuge**



-  Major Street
-  Proposed Major Street
-  Minor Street
-  Planning Area


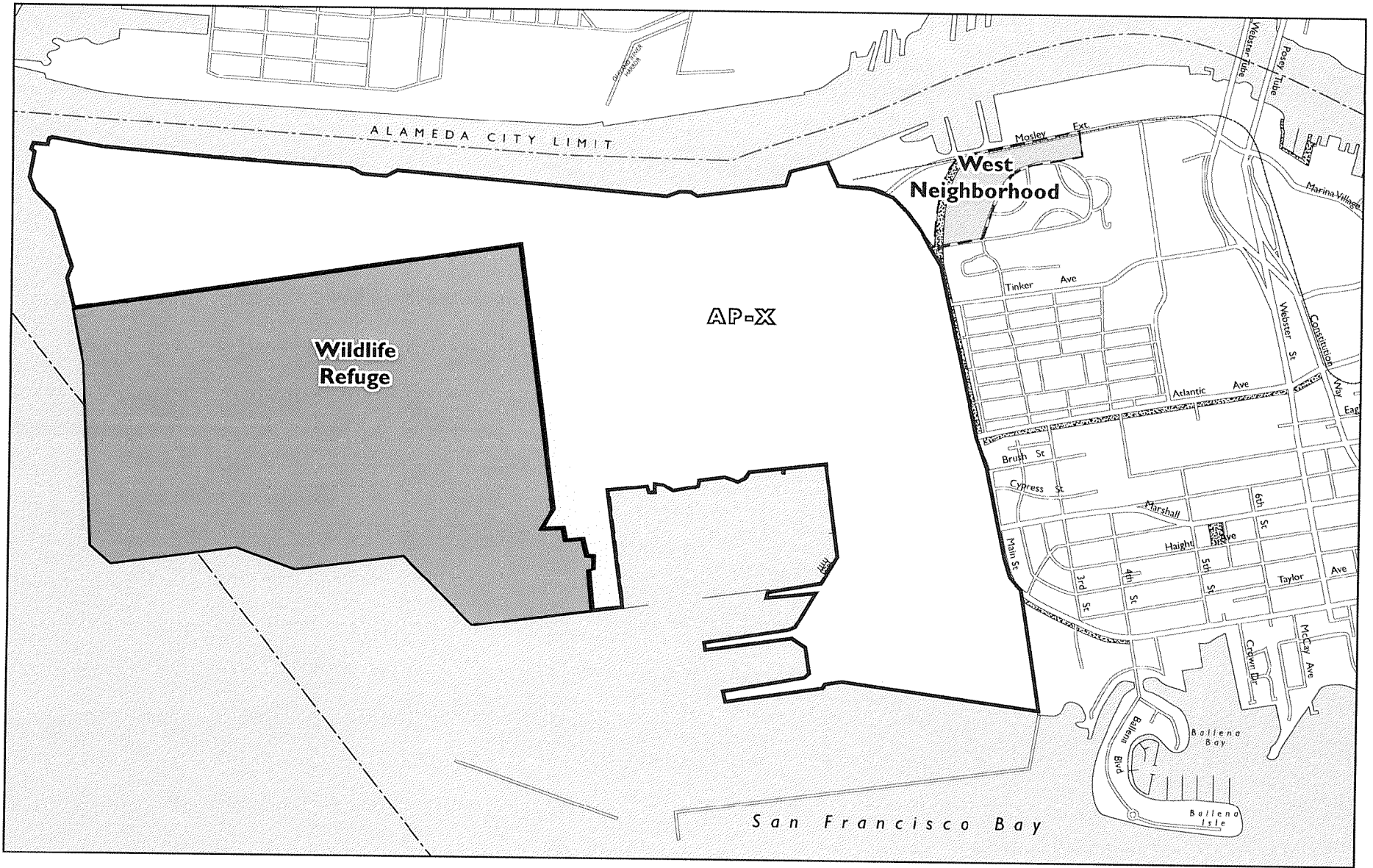

 Alameda Point properties regulated under Chapter 11



Figure 9-6
Alameda West Street System



 Open Space/Habitat

 Alameda Point properties regulated under Chapter 11


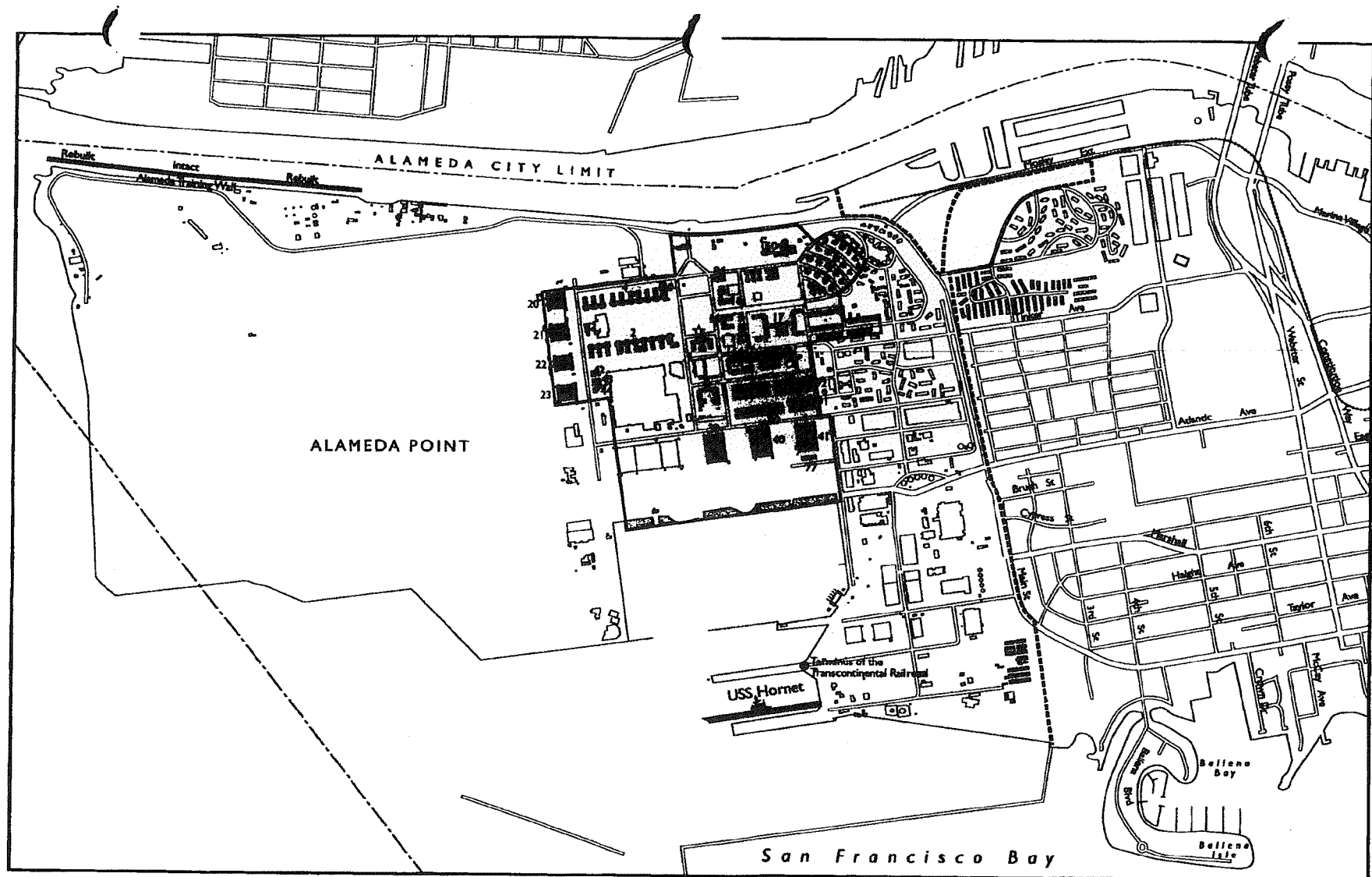

 Planning Area



Figure 9-7
Alameda West Parks and Open Space



- 22 ■ Contributing Building
- ☆ Plaque: California Registered Historical Landmark
- Alameda Point Historic District



**This figure has been deleted
in its entirety.**

Figure 9-8
Historical Resources
June 2001