






Sources:

US Navy. *Natural Resource Management Plan*. Naval Air Station Alameda. USDA Soil Conservation Service, January 1986.
 Dr. Chris Kitting, Biologist, CSU Hayward, 1990.
 Sandy Wylie Echeverria and Patrick J. Rutten, Inventory of Eelgrass in San Francisco/San Pablo Bays, National Marine Fisheries Service, Southwest Region, October 1989.
 LSA, Biological Report: Harbor Bay Ferry Terminal, prepared for the City of Alameda, January 1990. Includes Figure 5, Proposed Ferry Approach Route (eelgrass bed locations derived from surveys), and Figure 8, Transect Locations, Pacific Aerial Photo of Ferry Approach Vicinity, June 1989.

-  Grassland
-  Wetlands
-  Nesting Colony
-  Airfield/Tarmac
-  Alameda Point properties regulated under Chapter 11

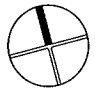


Figure 9-5
**Alameda National
 Wildlife Refuge**